























Π Ι Ν Α Κ Α Σ Π Ρ Ο Ν Ο Ι Ω Ν Ζ Ω Ν Ω Ν
" Δ Η Λ Ω Σ Η Π Ο Λ Ι Τ Ι Κ Η Σ "

	Ζώνη	Ανώτατος Συντελ. Δομήσεως	Ανώτατο Ποσοστό Κάλυψης	Ανώτατος Αριθμός Ορόφων	Ανώτατο Ύψος σε μέτρα
	H1	1.20:1	0.70:1	2/3	8.30/11.40
	H2	0.90:1	0.50:1	2	8.30
	H3	0.60:1	0.35:1	2	8.30
	H4	0.40:1	0.25:1	2	8.30
	H5	0.30:1	0.20:1	2	8.30
	H6	0.20:1	0.20:1	2	8.30
	H7	0.15:1	0.15:1	2	8.30
	H8	0.10:1	0.10:1	2	8.30
	Π	0.10:1	0.10:1	2	8.30
	E1	0.90:1	0.50:1	2	-
	E2	0.90:1	0.50:1	2	-

	Ζώνη	Ανώτατος Συντελ. Δομήσεως	Ανώτατο Ποσοστό Κάλυψης	Ανώτατος Αριθμός Ορόφων	Ανώτατο Ύψος σε μέτρα
	B1	0.90:1	0.50:1	2	-
	B2	0.90:1	0.50:1	2	-
	Δ1	Οπως καθορίζονται στη "Δήλωση Πολιτικής"			
	Δ2	Οπως καθορίζονται στη "Δήλωση Πολιτικής"			
	Γ1	0.20:1	0.15:1	2	8.30
	Γ2	0.15:1	0.10:1	2	8.30
	Γ3	0.10:1	0.10:1	2	8.30
	Z1	0.06:1	0.06:1	2	8.30
	Z2	0.03:1	0.03:1	1	5
	Z3	0.01:1	0.01:1	1	5
	Z4	0.005:1	0.005:1	1	5

H: Ζώνες με επικρατούσα χρήση την κατοικία.

Π: Ζώνη παραθεριστικής κατοικίας.

E1: Βιοτεχνική Ζώνη περιορισμένου βαθμού οχληρίας.

E2: Βιοτεχνική Ζώνη αυξημένου βαθμού οχληρίας.

B1: Βιομηχανική Ζώνη περιορισμένου βαθμού οχληρίας.

B2: Βιομηχανική Ζώνη αυξημένου βαθμού οχληρίας.

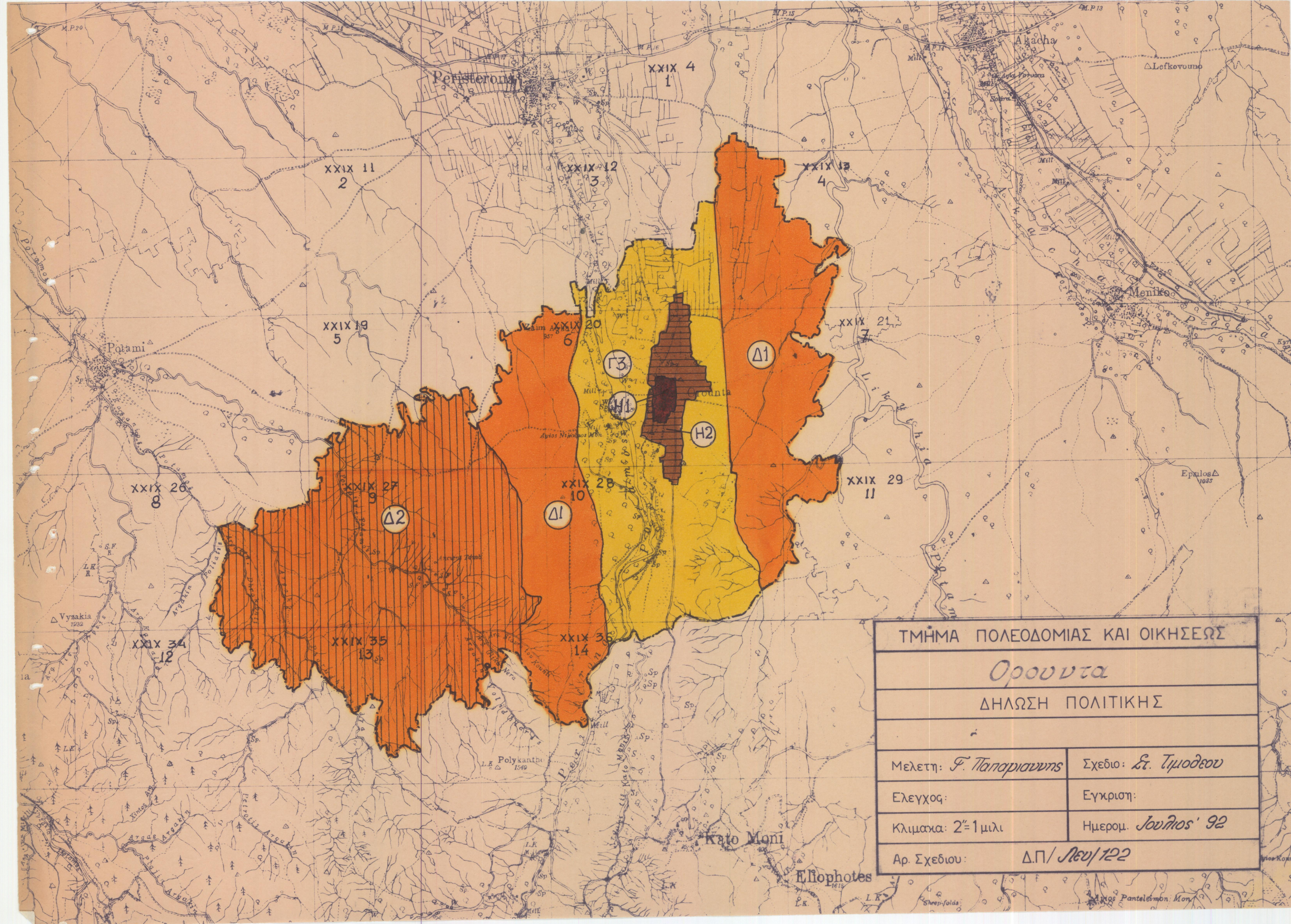
Δ1: Ζώνη στην οποία επιτρέπεται η ανέγερση υποστατικών για μαζική εκτροφή ζώων και πτηνών εξαιρουμένων των χοίρων.

Δ2: Ζώνη στην οποία επιτρέπεται η ανέγερση υποστατικών για μαζική εκτροφή ζώων και πτηνών συμπεριλαμβανομένων των χοίρων.

Γ: Γεωργικές Ζώνες.

Z: Ζώνες Προστασίας (αρχαιολογικοί χώροι, χώροι φυσικής καλλονής, δάση, υδατοφράκτες, καλή γεωργική γη).

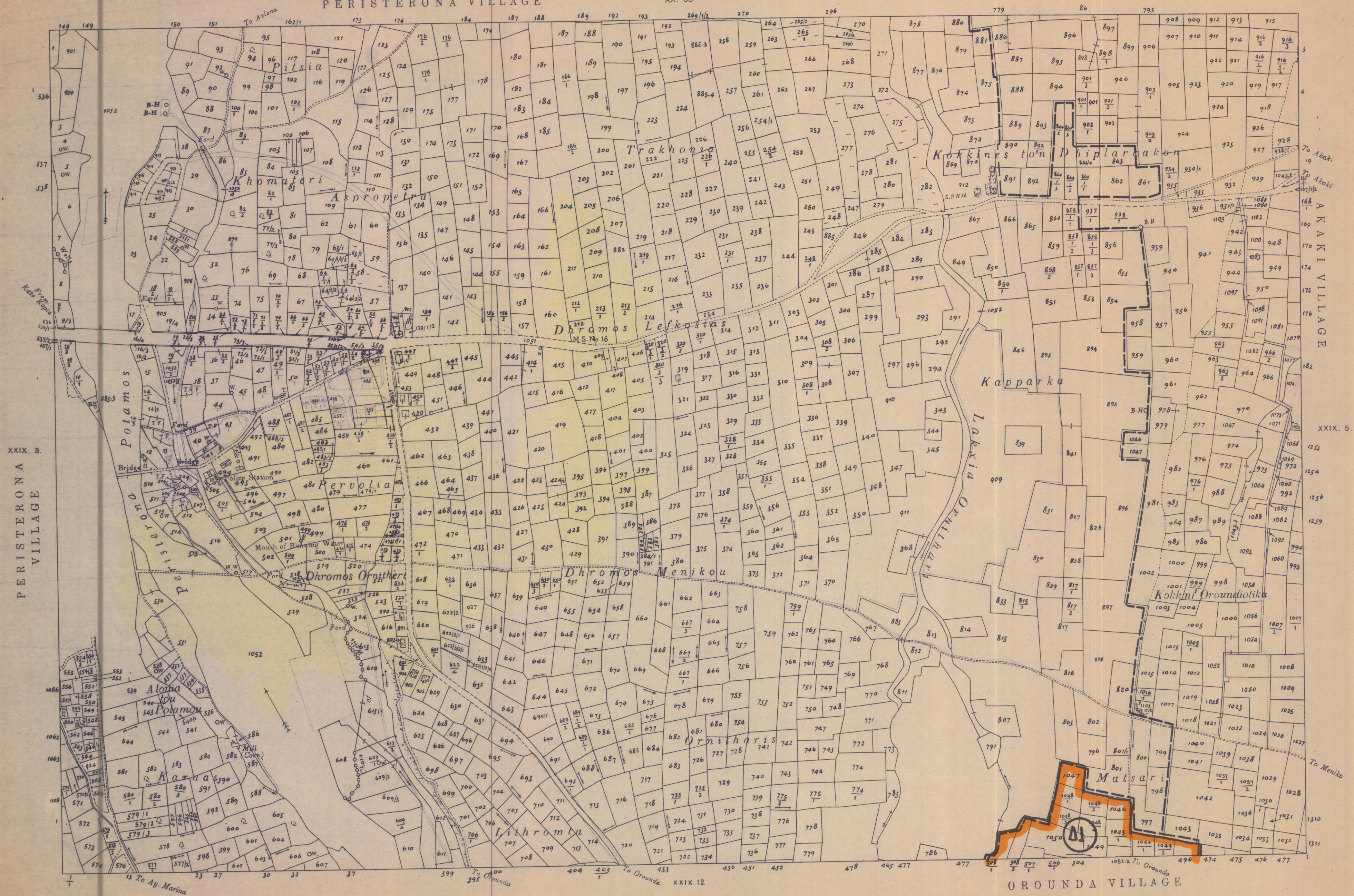
Σημείωση: Για τις πιο πάνω ζώνες ισχύουν επιπρόσθετα οι πρόνοιες που καθορίζονται στο κείμενο της "Δήλωσης Πολιτικής".



ΤΜΗΜΑ ΠΟΛΕΟΔΟΜΙΑΣ ΚΑΙ ΟΙΚΗΣΕΩΣ	
<i>Ορουντα</i>	
ΔΗΛΩΣΗ ΠΟΛΙΤΙΚΗΣ	
Μελέτη: <i>Γ. Παπαριωνης</i>	Σχεδιο: <i>Ε. Τιμοδου</i>
Ελεγχος:	Εγκριση:
Κλίμακα: 2"=1μιλι	Ημερομ. <i>Ιουλιος '92</i>
Αρ. Σχεδίου:	<i>ΔΠ/Σευ/122</i>

PERISTERONA VILLAGE

XX. 60



PERISTERONA VILLAGE XXIX. 3.

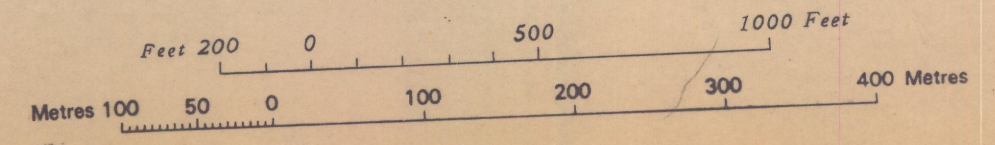
XXIX. 5.

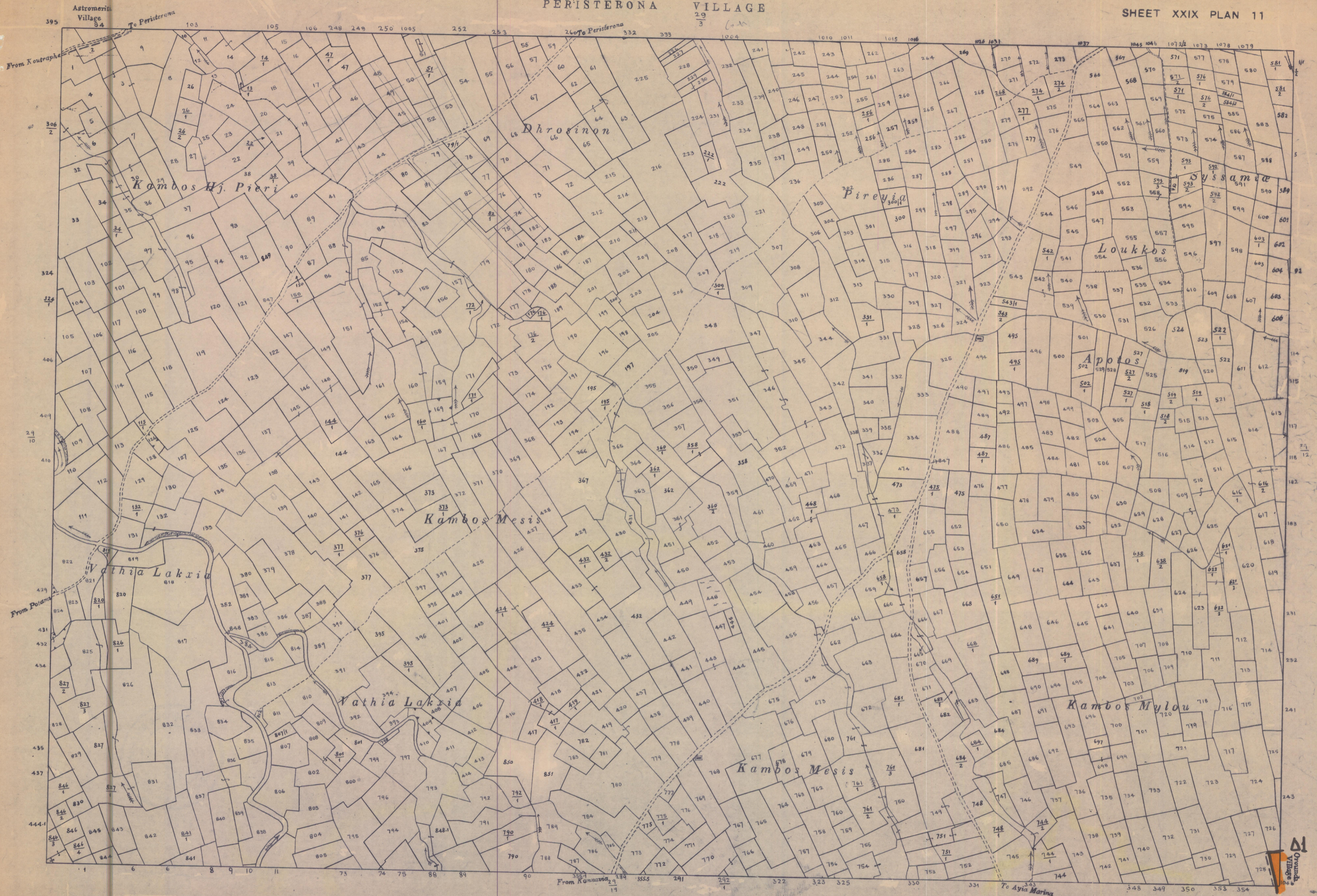
XXIX. 12.

OROUNDA VILLAGE

Surveyed by Dept. of Lands & Surveys, 1920
 State Copyright Reserved
 Revised from D.L.O. plans, 1981, 1986, 1987, 1989, 1990, 1990

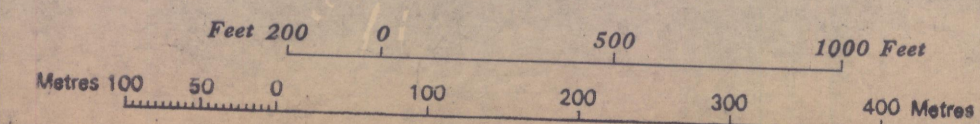
Scale 1:5000





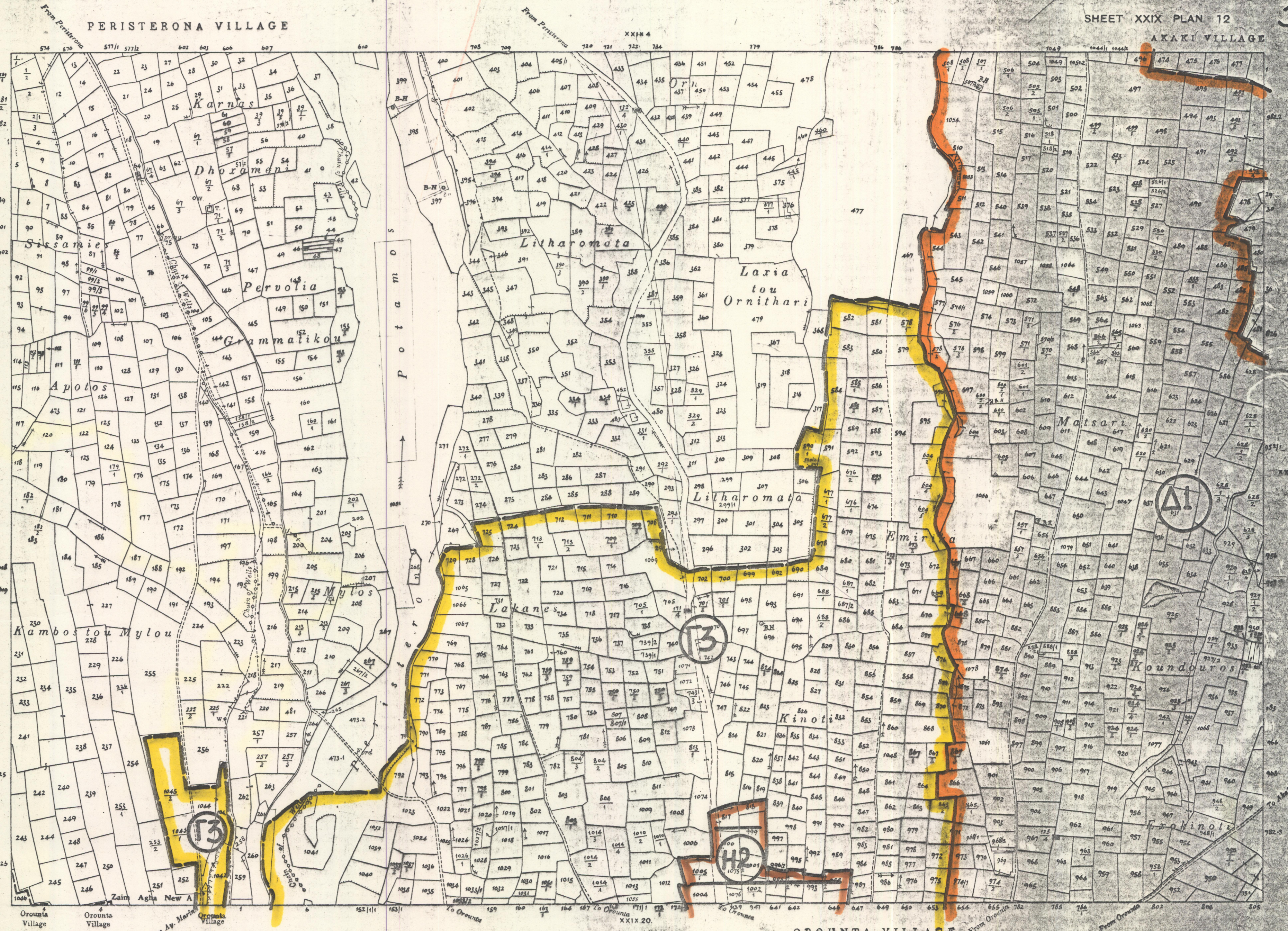
Surveyed by Dept. of Lands & Surveys, 1920
 State Copyright Reserved
 Revised from D.L.O. plans, 1982 1989

Scale 1 : 5000



1982, 1989

Orion
 Village
 11

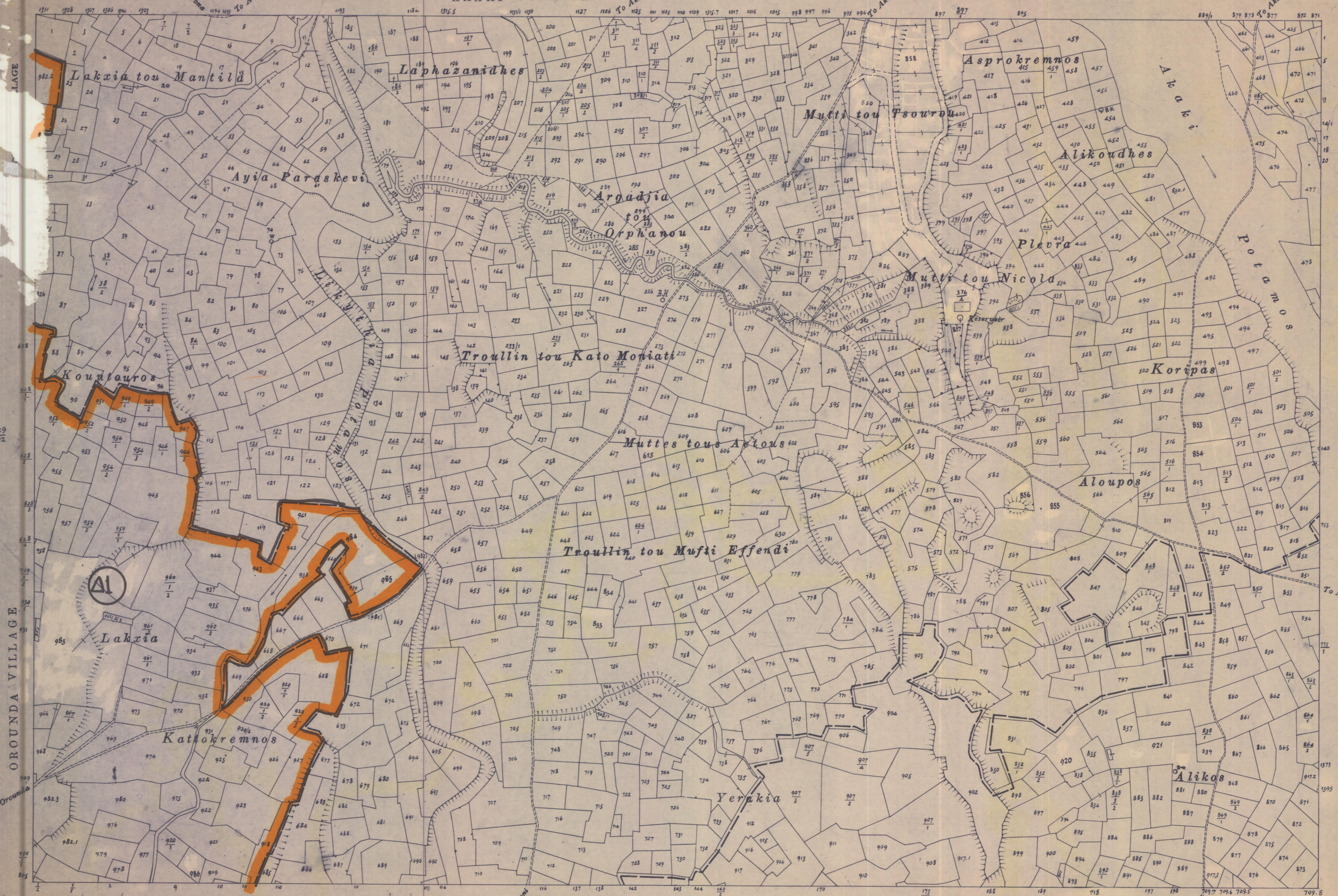


Surveyed by Dept. of Lands & Surveys, 1920
 State Copyright Reserved
 Revised from D.L.O. plans. 1982, 1987, 1990

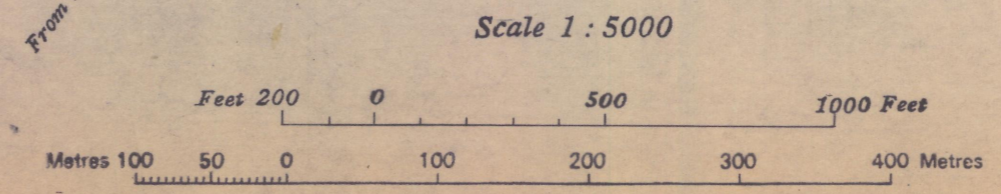
Scale 1:5000

Feet 200 0 500 1000 Feet

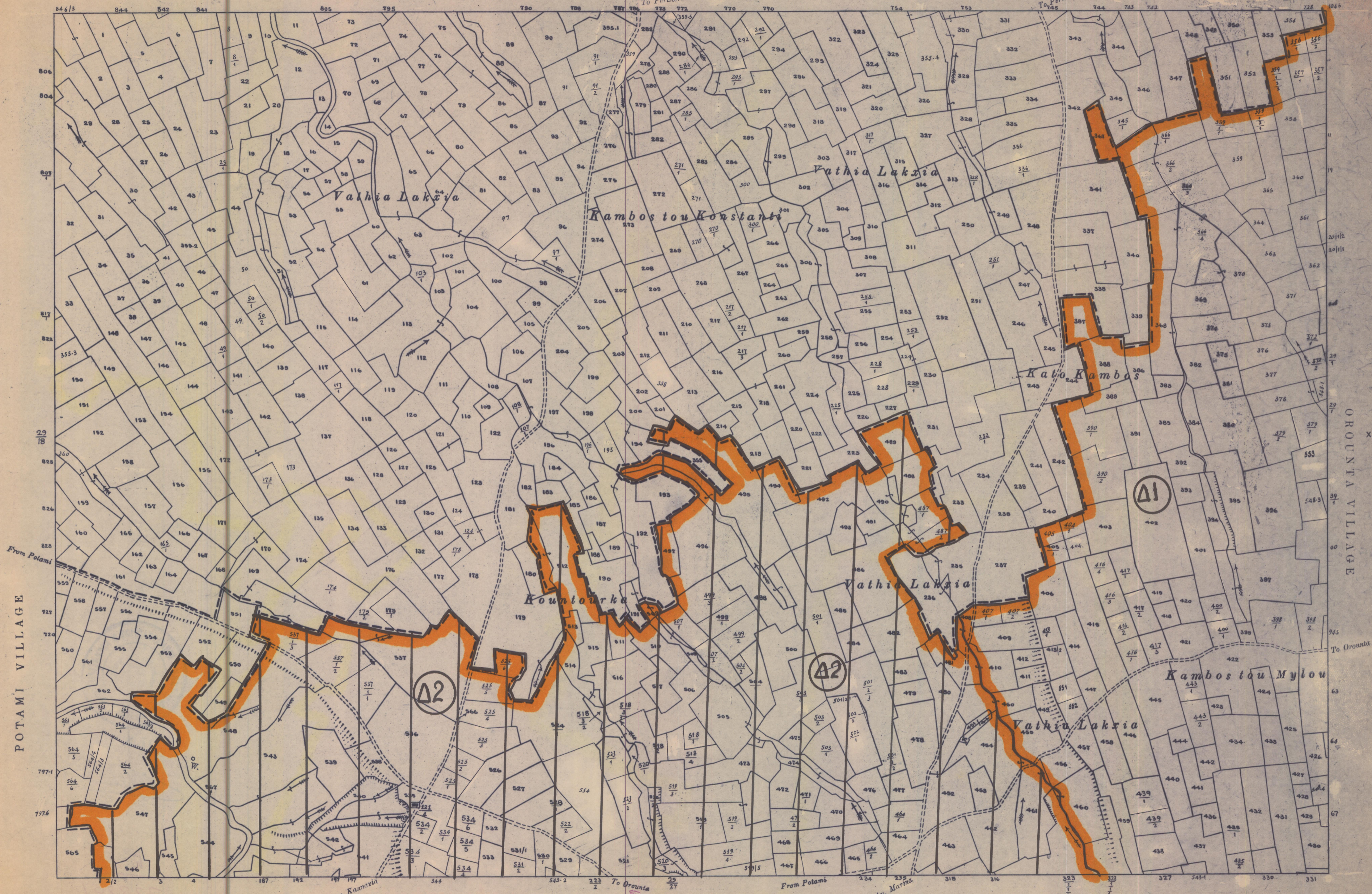
AKAKI VILLAGE



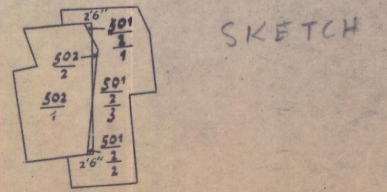

Surveyed by Dept. of Lands & Surveys, 1920
 State Copyright Reserved
 Revised from D.L.O. plans, 1983, 1986, 1989



MENIKO VILLAGE



Surveyed by Dept. of Lands & Surveys, 1921
 State Copyright Reserved
 Revised from D.L.O. plans, 1982, 1989





Surveyed by Dept. of Lands & Surveys, 1921
 State Copyright Reserved
 Revised from D.L.O. plans 1982, 1986, 1987, 1989, 1990

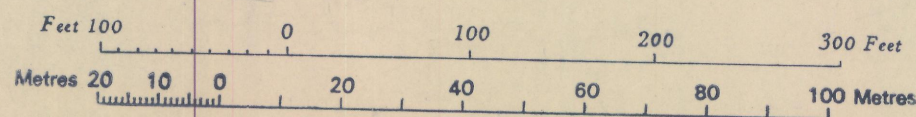
Scale 1:5000

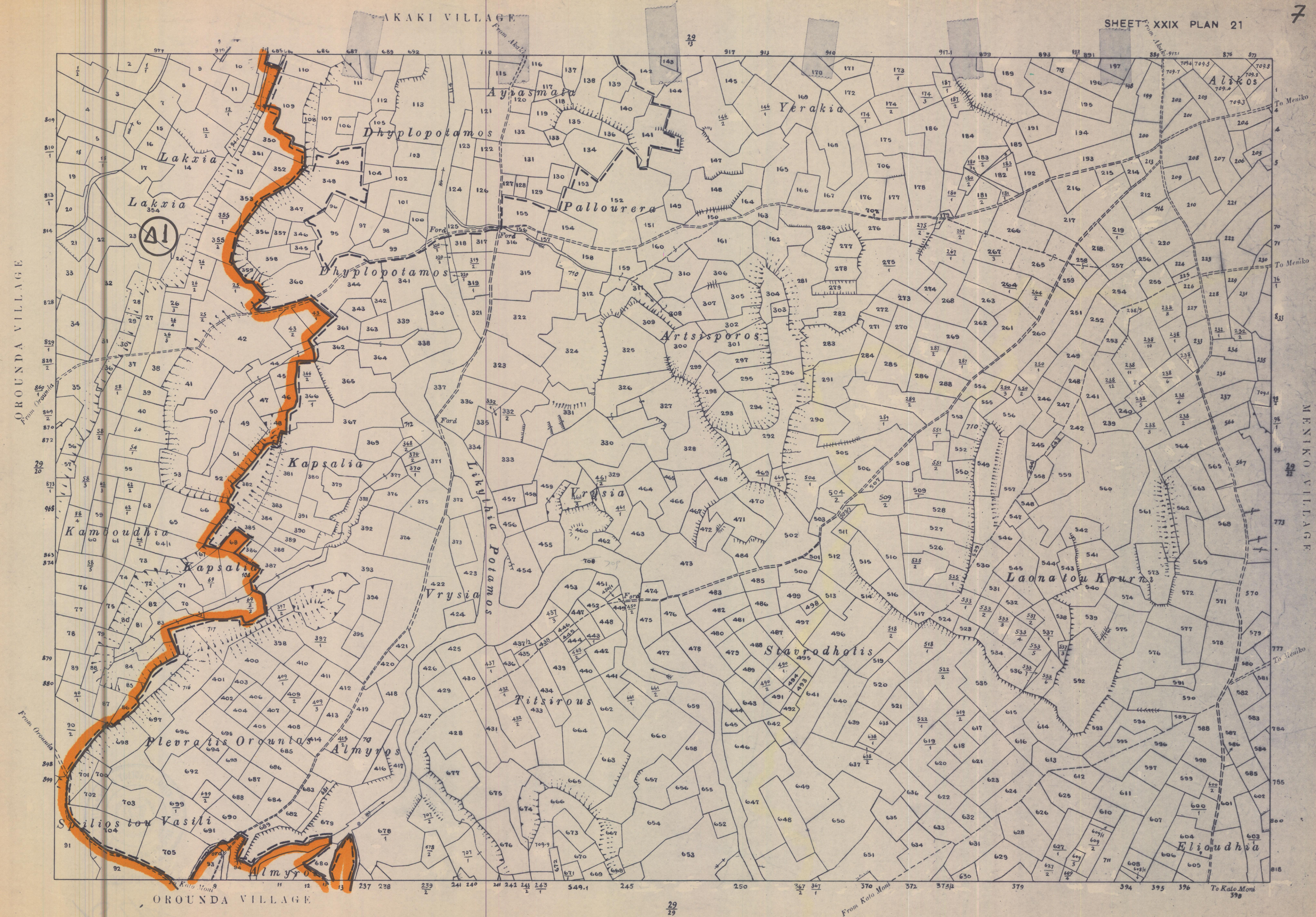
ORONTA VILLAGE

OROUNIA



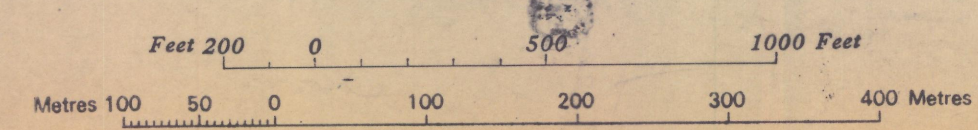
Scale 1 : 1250

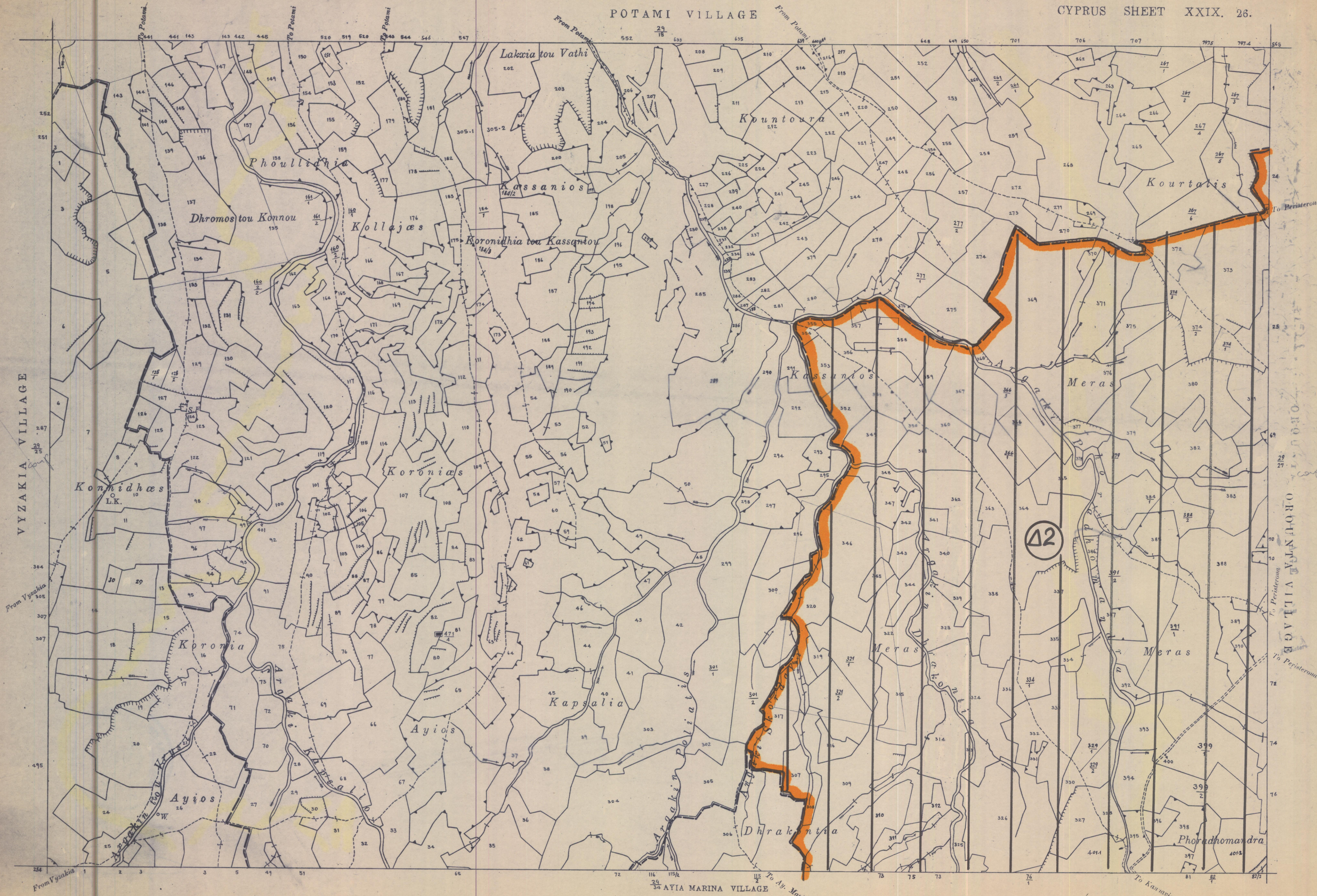




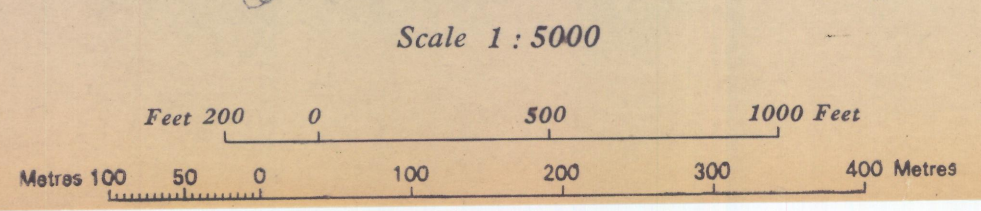
Surveyed by Dept. of Lands & Surveys, 1921
 State Copyright Reserved
 Revised from D.L.O. plans. 1982, 1989, 1990

Scale 1 : 5000



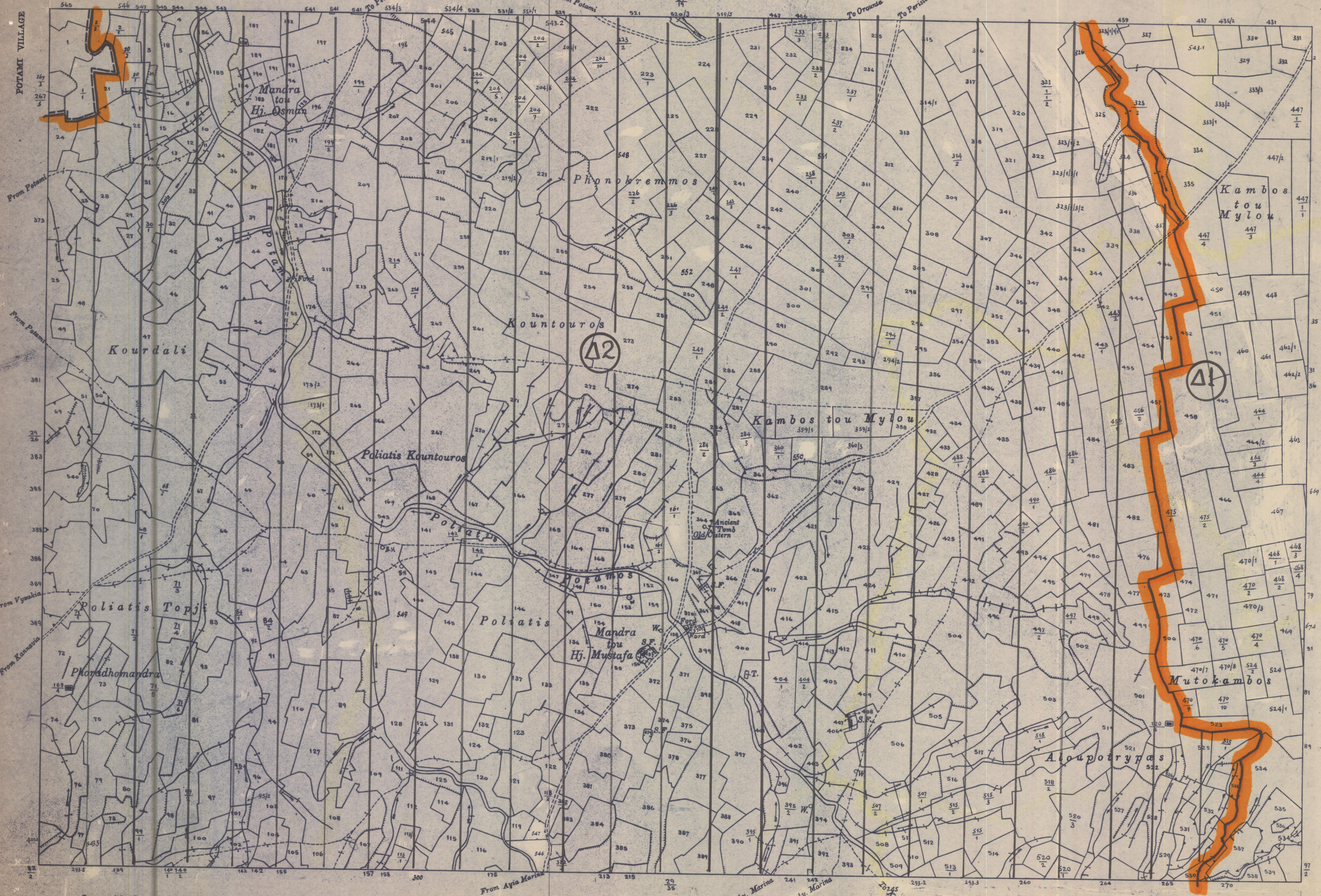


Surveyed by Dept. of Lands & Surveys, 1924
 State Copyright Reserved
 Revised from D.L.O. plans, 1917, 1989




OROUNTA VILLAGE

SHEET XXIX PLAN 27



Surveyed by Dept. of Lands & Surveys, 1924
 State Copyright Reserved
 Revised from D.L.O. plans, 1983, 1986, 1989

Scale 1:5000

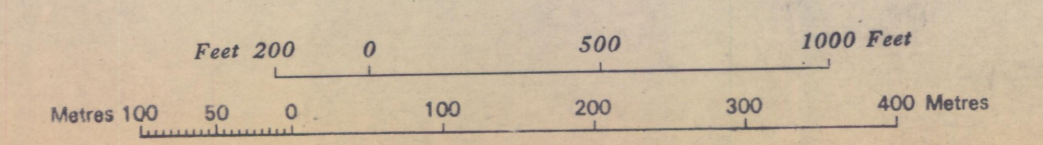


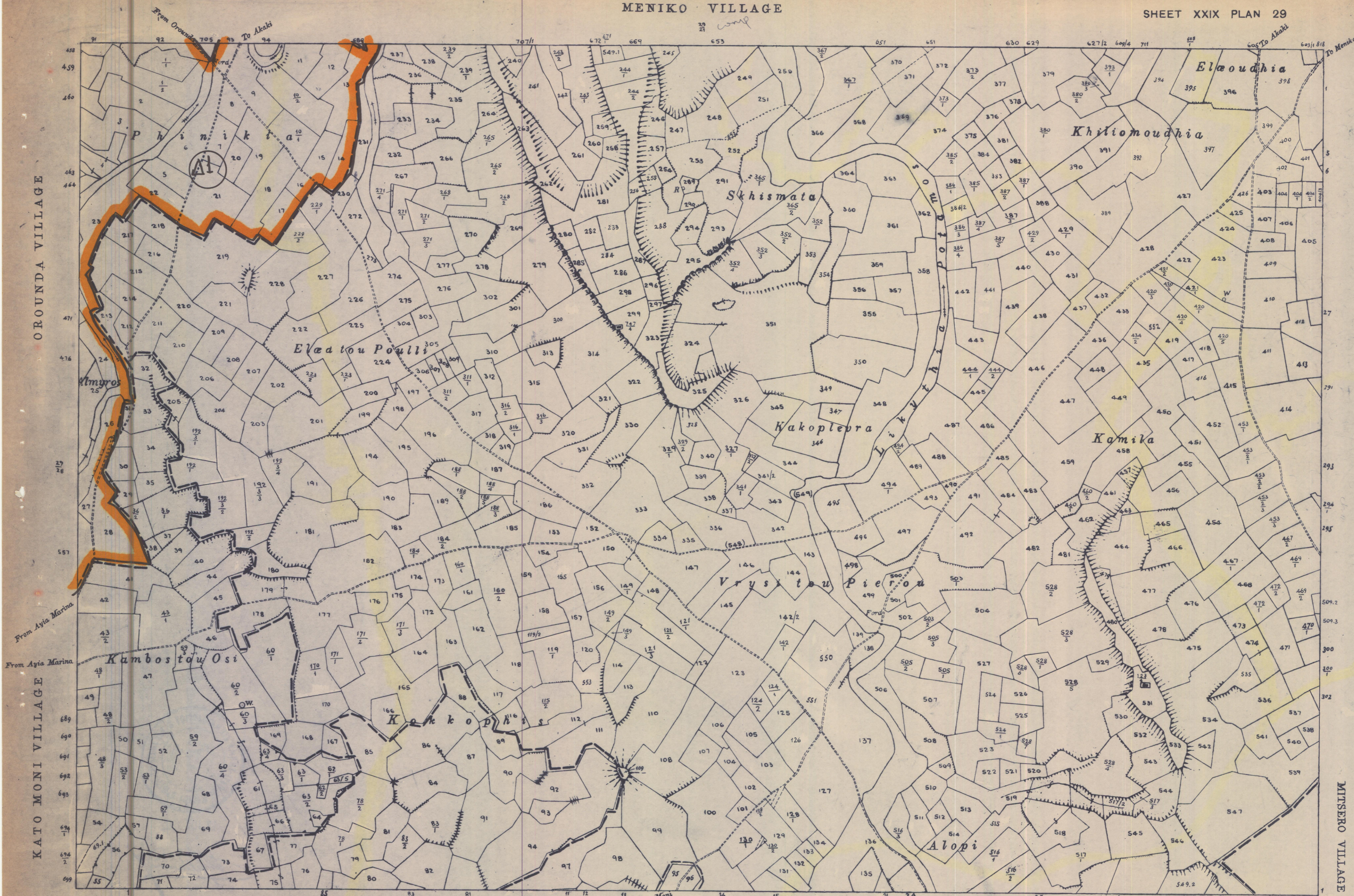
XXIX.28



Surveyed by Dept. of Lands & Surveys, 1925
 State Copyright Reserved
 Revised from D.L.O. plans: 1977, 1986, 1987, 1989, 1990

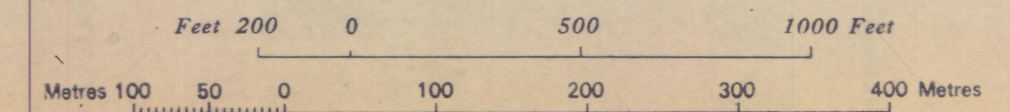
Scale 1: 5000



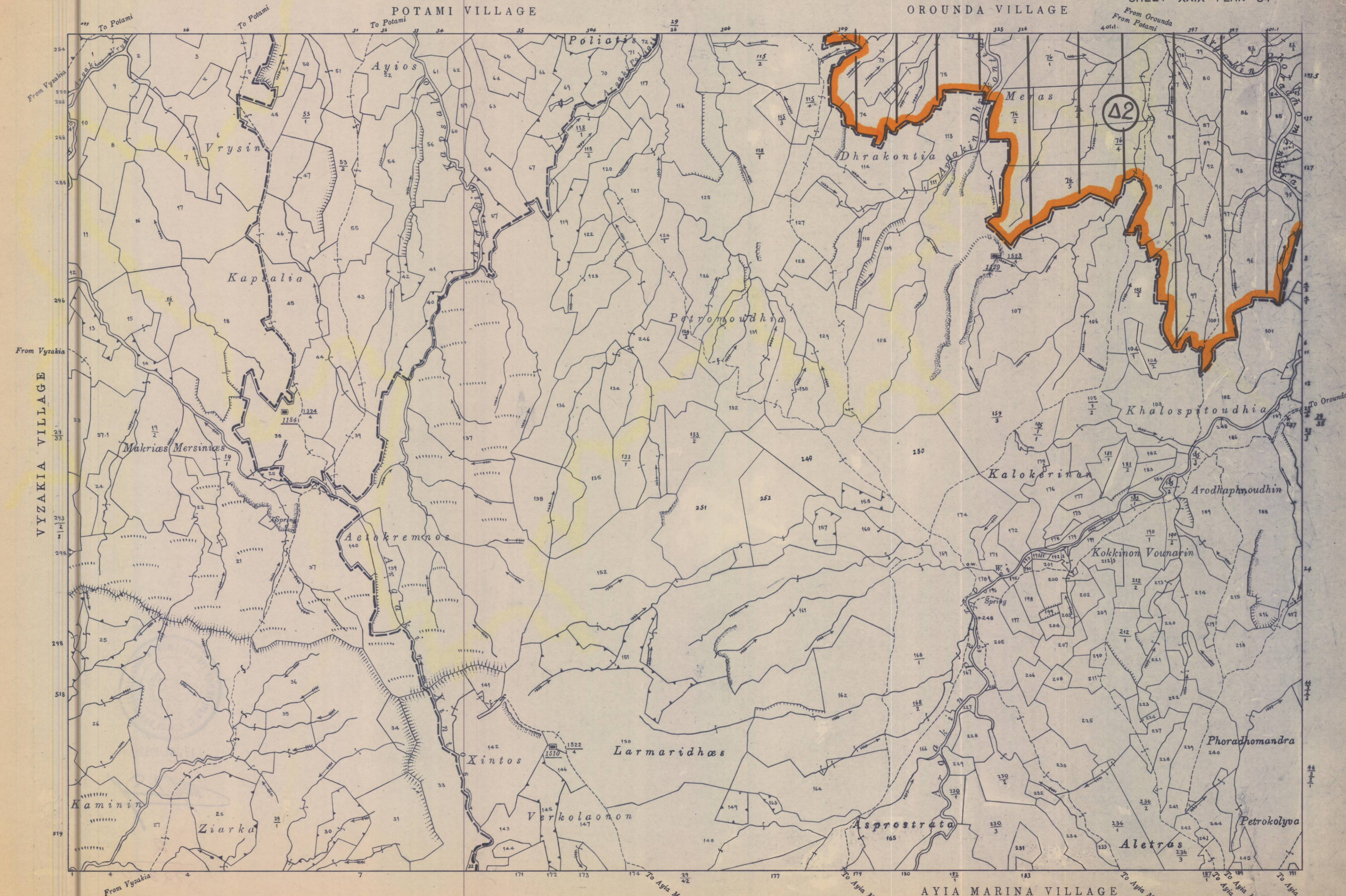


Surveyed by Dept. of Lands & Surveys, 1921
 State Copyright Reserved
 Revised from D.L.O. plans, 1983, 1989

Scale 1:5000




1983, 1989



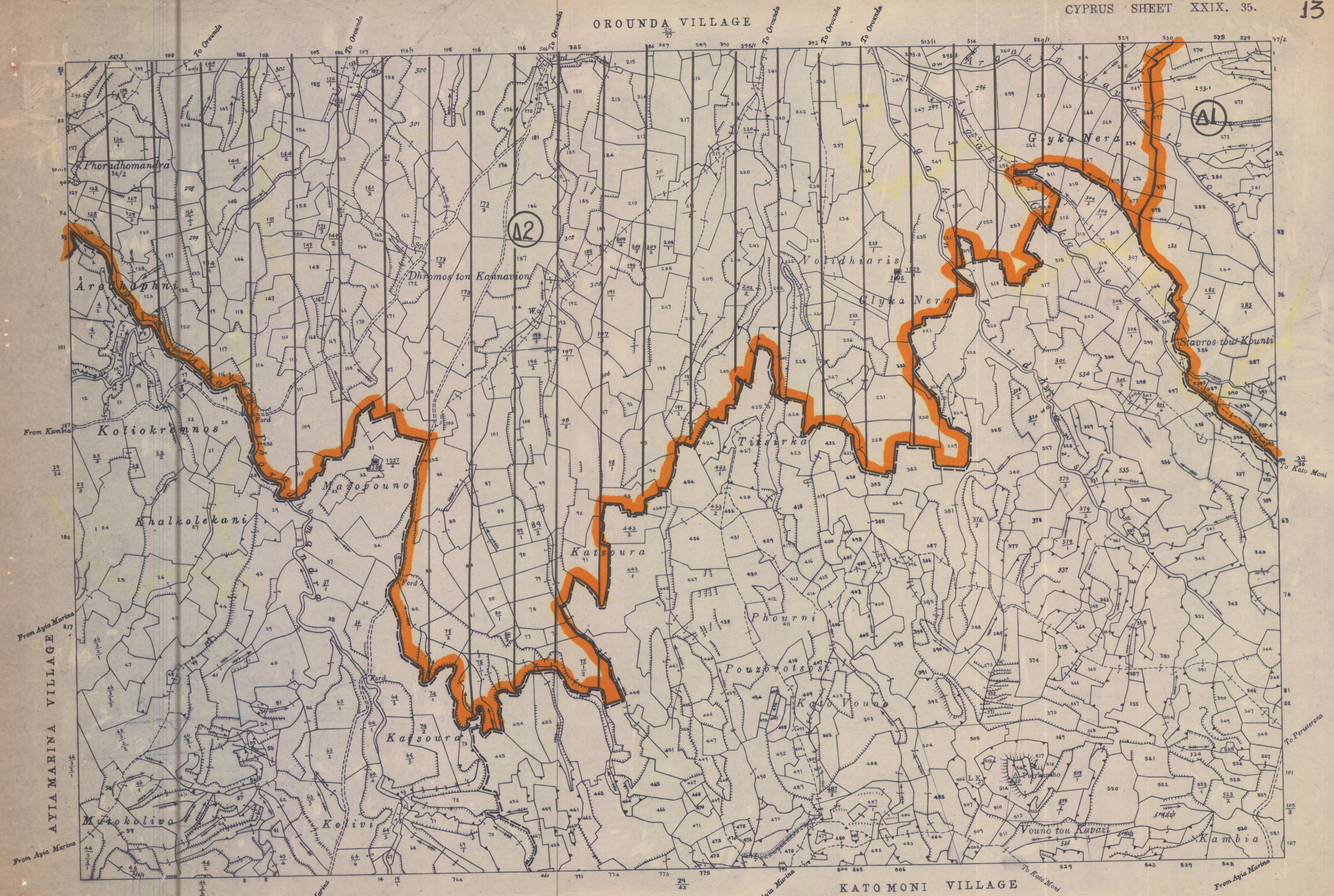
From Vyzakia
 Surveyed by Dept. of Lands & Surveys, 1925
 State Copyright Reserved
 Revised from D.L.O. plans, 1983, 1989, 1991

Scale 1 : 5000



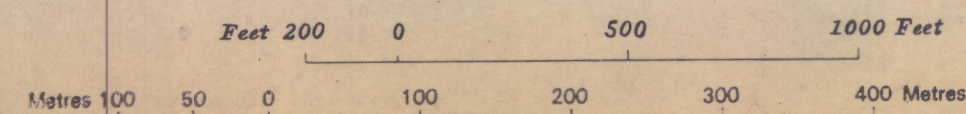
1983, 1989

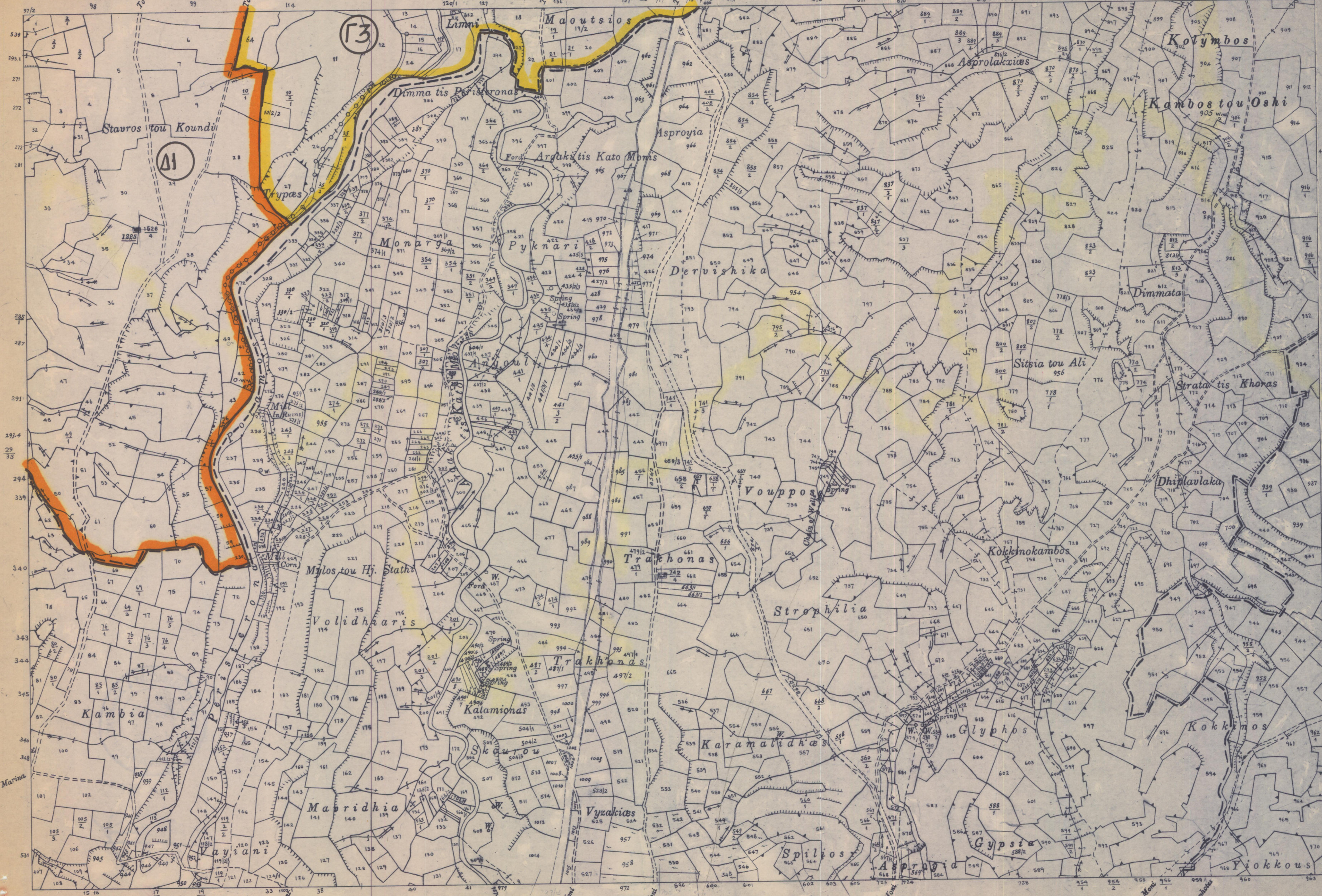
OROUNDA VILLAGE



Surveyed by Dept. of Lands & Surveys, 1924
 State Copyright Reserved
 Revised from D.L.O. plans, 1983, 1989

Scale 1 : 5000





Surveyed by Dept. of Lands & Surveys, 1925
 State Copyright Reserved
 Revised from D.L.O. plans, 1977, 1986, 1987, 1988, 1989

